



# Bulletin 2

8.5. 2026 – 6. CZECH MTBO CUP 2026 RACE, CZECH CHAMPIONSHIP (MASS START)

9.5. 2026 – 7. CZECH MTBO CUP 2026

10.5. 2026 – 8. CZECH MTBO CUP 2026

## ORGANISING AUTHORITY:

Czech Orienteering Association

## ORGANIZING CLUB:

GIGANT Orienteering (GIG)



## DATE AND TYPE OF RACE:

8.5.2026 – Mass start, mass start by categories, 00 = from 13:00 h (6th race of the Czech MTBO Championship, Czech Championship)

9.5.2026 – Sprint, interval start, 00 = 10:00 h (7th race of the Czech MTBO and WMS series)

10.5.2026 – Middle track, interval start, 00 = 10:00 h (8th race of the Czech MTBO and WMS series)

## EVENT CENTER:

Sokolovna, Tyršova 177, 76312 Vizovice, Česko

GPS: 49.2223772N, 17.8455603E

## EVENT REGISTRATION:

Thursday – in the center of the race 19:00 – 21:00,

Friday – in the race center 10:00 – 12:00,

Saturday – in the center of the race 08:00 – 09:00,

Sunday – in the center of the race 08:00 – 09:00,

## CATEGORIES:





Championship & Cup (WMS): ME, M12, M14, M17, M20, M21(M35), M40, M45, M50, M55, M60 (M65), M70 (M75) / WE, W12, W14, W17, W20, W21(W35), W40 (W45), W50 (W55), W60(W65).

Open Categories: MB, WB (no age limit), OPEN (beginners), MW10 – children's category without gender distinction. The conditions of participation are governed by the MTBO Implementing Regulations for 2026.

## PUNCHING SYSTEM:

The race is run with the SPORTident electronic punching system, non-contact stamping range of 150-200 cm for SIAC chips. It is necessary to use a SIAC(AIR) chip, other types of chips will not work (boxes do not have holes). For competitors without a SIAC chip, it is possible to borrow AIR chips for a fee of CZK 50 per 1 race, a deposit of CZK 2,000 can be collected from unregistered competitors (specify in the application form). The same chip must not be used more than once in one race! The MW10 category will not have chip boxes. There will be only lanterns at the controls and the total time of the competitors will be measured. On Fri and Sun, the track will be led outside the race area directly from the center around the village, in Sat the sprint map will be used. Length always approx. 1 – 1.5 km with approx. 10 K.

## TECHNICAL CONTROLE:

Technical inspection for competitors of the Open, M/W10, M/W12, M/W14 and M/W17 categories will be carried out in the starting corridor. Each competitor must be equipped with a properly attached bicycle helmet, without it he will not be allowed to start.

## REGULATION:

The race is held according to the applicable MTBO Rules, the MTBO Competition Rules and the MTBO 2026 Implementing Regulations. Any violation of the rules, especially driving through the open forest and not observing the prohibited areas, will be grounds for disqualification..

## ACCOMMODATION AND PARKING:

The organizer **offers accommodation for participants** in their own tents or cars on the meadow near the race center (49.2200367N, 17.8457553E). Drinking water and a mobile toilet will be available. There will be showers and toilets in the center of the races. The distance between the center and the camp is about 350 m. Parking according to the instructions of the organizers is on a meadow near the center of the race. Parking for accommodated competitors will be possible on the meadow right next to their own tents. Parking outside these areas will not be possible, after agreement with the city of Vizovice, only parking on the meadow is reserved for competitors. Please do not park elsewhere. The parking fee will be paid upon arrival. Prepare your cash.

Parking fee: Passenger car: 100 CZK/ weekend

Motorhome: 200 CZK/ weekend

Parking for non-accommodated guests for a fee of 50 CZK/weekend





## **CATERING:**

On the track from Your own stocks.

Right in the center catering available throughout the day: Goulash, beef broth, couscous with vegetables, fried cheese with fries, meat and sausages on the grill

Breakfast: eggs, sausages, bread + spreads, buns

Special offer: delicious homemade cakes

On tap: limo, beer

If you are looking for something else please see anywhere in Vizovice and its surroundings

## **KINDERGARTEN:**

At the event center.

## **GUARDED NIGHT STORAGE OF BIKES AND WASHING OF BIKES:**

Guarded storage will be provided directly in the center of the races, on Friday and Saturday - bikes accepted from 5:30 p.m. to 6:00 p.m. and dispensed on in the morning from 7:00 a.m. to 7:30 a.m. Washing bikes in the meadow.

## **PRICE GIVING CEREMONY AND CULTURAL ENTRETAINMENT**

The announcement of results and pricegiving ceremony will be held in the event center.

Friday 7 pm

DJ BEN RYGEN will perform after the ceremony

Saturday 7 p.m.

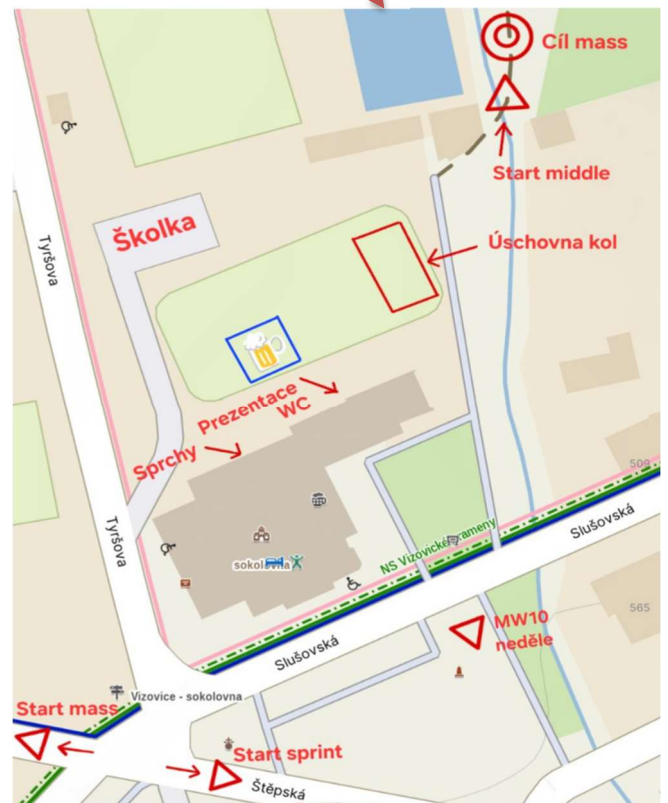
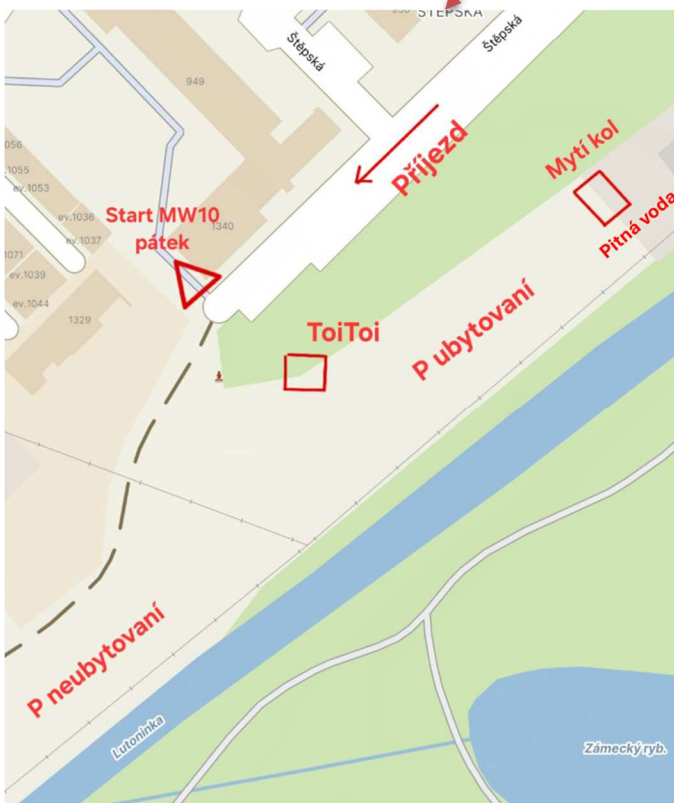
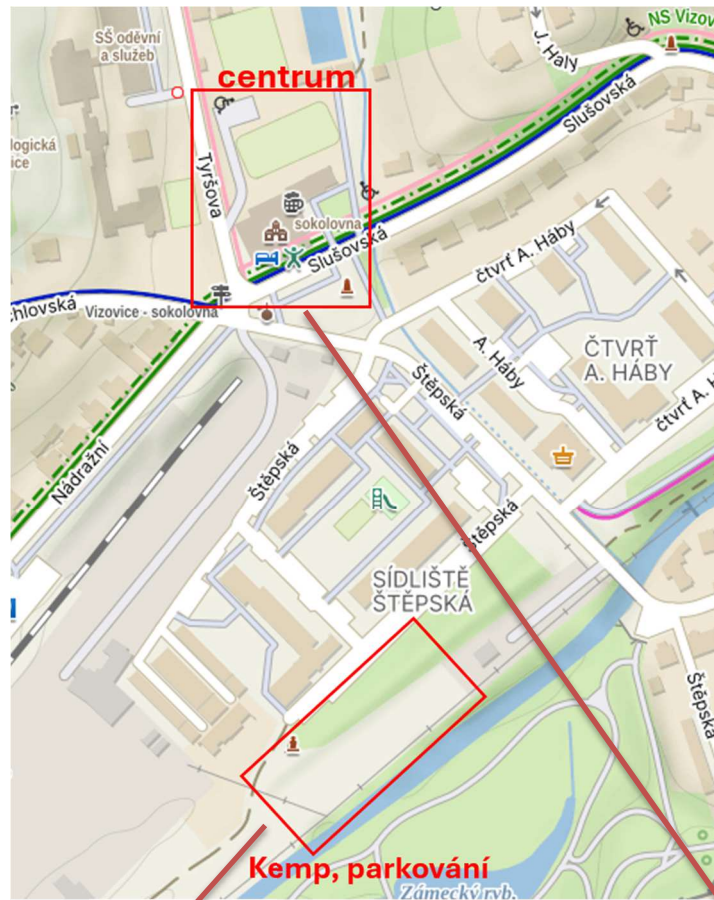
And after the ceremony the band DARK PARADISE will perform

Sunday Ceremony will be organized immediately after the end of the race, estimated at 2 p.m.,





MAP OF THE EVENT CENTER:





## MASS START

**Terrain:** it is from slightly undulating to hilly, at an altitude of about 300-436 m above sea level. The area is partly forested, mostly made up of characteristic Wallachian meadows and pastures with electric fences, especially along the edges of the forest – be careful! In the middle of the map is the village of Chrastěšov, through which the tracks pass. In the southern part, the cycle path leads along the body of the unfinished railway, some intersections are at different height level (above/ below)

**Vegetation:** Wallachian mixed forest with a dense network of mostly well-travelled roads and paths. On some roads, after winter logging, there are deep ruts from heavy forestry equipment, in places there are cut branches thrown on the roads – marked with a dot on the map.

**Traffic:** the race is run without traffic restrictions. Throughout the area, there will be organizers (in orange vests) in all critical places, who will watch for traffic. Therefore, follow their instructions, and most importantly, follow the traffic regulations!

**Tracks:** they are set in one direction, but of course it can happen that the competitors will go against each other. Therefore, follow the rule of dodging to the right and please be considerate of each other.

### Off-track riding prohibited but cutting on foot allowed



### Caution:

When moving around the meadows, you may come across moving cows. They are not dangerous, just curious

### Distances:

Center – start: marked with blue and white ribbon, distance 3.5 km, elevation gain 120 m right at the beginning, asphalt road.

Finish - center: unmarked, the destination is located in the immediate vicinity of the centre.

### Caution:

Most of the tracks have the first control as a node control, on which the map will rotate after passing the first circuit, so the BS11-LA control with a 6 m antenna, the so-called "carpet", set in the "Punching" mode, is used here.

At the Finish, on the other hand, the BS11-BS box with a reach of about 180 cm on each side, set in the "Timing" mode, is used as the target unit.





**Map:**

Map „CHRASTÍ“, scale 1 : 10 000, equidistance = 5 m, format A3, **doublesided printing**, material PRETEX.

**Special signs explication:**



In the area, grassy areas that can be ridden on are marked in orange - the symbol "824 Open space, driving allowed".



In the village of Chrastěšov there is a one-way road – symbol "841 One-way route"



Extralevel crossings of cycle paths, ramps/exits.



Electric fences with pasture entrance



Marked section – symbol "707 Marked section"





## Track parameters:

<b>Categorie</b>	<b>Distance</b>	<b>Denivelation</b>	<b>Number of controls</b>	<b>Scale</b>	<b>Format</b>	<b>Map</b>	<b>Start</b>
M12	8,11	195	19	10 000	A3	1	13:20
M14	13,21	350	25	10 000	A3	1	13:00
M17	16,83	500	24	10 000	A3	1	14:00
M20	23,93	895	37	10 000	A3	2	15:00
ME	23,93	895	37	10 000	A3	2	15:00
M21	19,60	715	32	10 000	A3	2	13:20
M40	19,60	715	32	10 000	A3	2	14:40
M45	19,60	715	32	10 000	A3	2	14:40
M50	18,84	600	30	10 000	A3	2	14:20
M55	18,84	600	30	10 000	A3	2	14:20
M60	14,29	405	30	10 000	A3	1	13:40
M70	12,17	300	23	10 000	A3	1	13:00
MB	14,29	405	30	10 000	A3	1	13:20
W12	7,08	145	17	10 000	A3	1	13:20
W14	12,17	300	23	10 000	A3	1	13:00
W17	14,29	405	30	10 000	A3	1	13:40
W20	18,84	600	30	10 000	A3	2	14:20
WE	18,84	600	30	10 000	A3	2	14:20
W21	16,83	500	24	10 000	A3	1	14:00
W40	16,83	500	24	10 000	A3	1	14:00
W50	14,29	405	30	10 000	A3	1	13:40
W60	13,21	350	25	10 000	A3	1	13:00
WB	12,17	300	23	10 000	A3	1	13:00
OPEN	13,21	350	25	10 000	A3	1	13:00

## Timeout and Finish closure:

The time limit for all categories is 180 minutes, the closing of the finish will be at 6:00 p.m.

## Categorie MW10:

Start according to the plan near the accommodation from 5 p.m. to 6 p.m.





## SPRINT

Start 00 = 10:00 h

Centre – start: marked with a blue and white streamer, 1200 m, elevation gain 20m

Finish - Center: marked with red ribbons, 1100m, elevation -20m

Terrain: a very dense network of paths and paths in the suburban forest and the adjoining area of the city (residential buildings and parks), the school complex and the sports field.

The race is run without traffic restrictions. Throughout the area, there will be organizers (in orange vests) in all critical places, who will direct traffic. All roads have two-way traffic. Therefore, follow their instructions, and most importantly, follow the traffic regulations!

There are a large number of different artificial objects (climbing frames, benches, stairs) in the area of the school and the football field, be careful!

The tracks are set in one direction, but of course it can happen that the competitors will go against each other. Therefore, follow the rule of dodging to the right and please be considerate of each other.

The sprint tracks cross a lot and you need to pay close attention to the order of checks and reading codes!  
Avoid unnecessary disqualification for a missed check or a bad check!

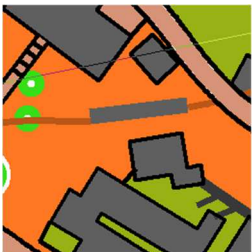
### Off-track riding prohibited but cutting on foot allowed



## Map:

Map „BURÁČÍ“ for categories M/W17, M/W20, ME/WE is at the scale of 1 : 5 000 with an extra part at 1 : 3500, equidistance = 5 m, for all other categories the scale will be 1:3500, map format A3

## Special signs explication



In the area, grassy areas that can be ridden on are marked in orange - the symbol "824 Open space, driving allowed".





Areas marked in yellow are prohibited for driving around! You can't even shorten the corners. Olive colour – symbol "520 No Entry Zone" – is also prohibited for any movement

For cycling through the house, a light grey colour is used - the symbol "522 Roofing"

There are several streamlined sections (ribbon) in the forest, which can also be cycled – the symbol "707 Marked section" – it is not a mandatory section!

In the forest, it is possible to ride a bicycle off the roads even where the symbol "825 Wooded area, riding allowed" is used

Some groups of artificial objects are bordered by orange HAVEN tape (climbing frames, iron torsos of benches) and it is forbidden to enter such areas on bicycles or enter in any way. For these demarcated areas, the symbol "520 No Entry Zone" – olive colour – is used. For an example of such a space, see the photo:





### Track parameters:

Categories	Distance	Denivelation	Number of Controles	Scale	Format	Map
M12	2,02	70	17	3500	A3	1
M14	3,52	115	28	3500	A3	1
M17	4,25	140	29	5000(3500)	A3	1
M20	5,08	185	32	5000(3500)	A3	1
ME	5,08	185	32	5000(3500)	A3	1
M21	4,51	170	31	3500	A3	1
M40	4,66	180	31	3500	A3	1
M45	4,66	180	31	3500	A3	1
M50	4,25	140	29	3500	A3	1
M55	4,25	140	29	3500	A3	1
M60	3,52	115	28	3500	A3	1
M70	3,30	100	23	3500	A3	1
MB	3,67	125	30	3500	A3	1
W12	2,02	70	17	3500	A3	1
W14	3,30	100	23	3500	A3	1
W17	3,62	115	29	5000(3500)	A3	1
W20	4,63	140	31	5000(3500)	A3	1
WE	4,63	140	31	5000(3500)	A3	1
W21	3,67	125	30	3500	A3	1
W40	3,68	110	30	3500	A3	1
W50	3,62	115	29	3500	A3	1
W60	3,30	100	23	3500	A3	1
WB	3,52	115	28	3500	A3	1
OPEN	3,68	110	30	3500	A3	1

### Timeout and Finish closure:

Limit 60 min, finish closure 13:00pm.

### Categorie MW10:

Start in the sprint race zone, white and blue ribbon, from 12-13pm.





## MIDDLE

Start 00 = 10:00 h

Terrain: part of it overlaps with the Mass start area, the terrain is similar. A completely new space for MTBO.

Map M = 1 : 10 000, equidistance = 5 m, map format RA3, status April 2026, PRETEX

Centrum-start 2200m denivelation 110m follow blue and white ribbons, mostly asphalt road.

Finish - Center 3900m, follow red ribbons

Off-track riding prohibited but cutting on foot allowed



## TRACKS parameters:

Categorie	Distance	Denivelation	Number of Controls	Scale	Format	Map
M12	4,50	95	10	10 000	A3	1
M14	6,40	200	17	10 000	A3	1
M17	9,10	315	23	10 000	A3	1
M20	12,20	410	27	10 000	A3	1
ME	12,20	410	27	10 000	A3	1
M21	9,90	305	24	10 000	A3	1
M40	10,00	340	23	10 000	A3	1
M45	10,00	340	23	10 000	A3	1
M50	9,10	315	23	10 000	A3	1
M55	9,10	315	23	10 000	A3	1
M60	7,60	250	17	10 000	A3	1
M70	6,40	200	17	10 000	A3	1
MB	7,60	250	17	10 000	A3	1
W12	4,50	95	10	10 000	A3	1
W14	6,00	170	15	10 000	A3	1
W17	7,60	225	16	10 000	A3	1
W20	9,90	305	24	10 000	A3	1
WE	9,90	305	24	10 000	A3	1
W21	7,50	260	18	10 000	A3	1
W40	7,60	225	17	10 000	A3	1
W50	6,90	195	17	10 000	A3	1
W60	6,00	170	15	10 000	A3	1
WB	6,40	200	17	10 000	A3	1
OPEN	5,70	155	12	10 000	A3	1





## Timeout and Finish closure:

Limit 120 min, finish closure 14:00 PM.

## Categorie MW10:

Start according to the plan, from 12-13PM.

## ADDITIONAL NOTICE:

Sales or promotional activities are only possible with the consent of the event director. Competitors will take part in the event at their own risk.

## General Data Protection Regulation:

By registering for this race, each participant agrees to the publication of their personal data in the valid ČSOS format in the form of an application form, start list and results in the ORIS information system.

## PROTESTS:

In writing to the main referee with a deposit of CZK 200 no later than one hour after the closure of the finish. For later options, see. MTBO Rules and Implementation Guidelines.

## PHOTO:

During the event, photos will be taken to inform the public about the race. In case you do not agree to be photographed, please notify the photographer explicitly.

## OFFICIALS:

Race Director: Dalibor Kroc

Chief referee: Luděk Valík

Registration: Ivana Kunzová

Track builders: Martin Kunz (mass start), Alexandr Toloch (sprint), Dalibor Kroc (middle)

## JURY:

Jaroslav Tůma, Hana La Carbonora, Robert Urbaník

## INFORMATIONS:

Contact: +420 739 445 206  
info@gigantorientering.cz





**WEB PAGES:**

<https://oris.ceskyorientak.cz/Zavod?id=9676>, <https://oris.ceskyorientak.cz/Zavod?id=9677>,  
<https://oris.ceskyorientak.cz/Zavod?id=9678>



**APPROVAL CLAUSE:**

The schedule was approved by the MTBO Competition Committee on 03/02/2026.

The race is held with the kind consent and support of the city of Vizovice, Forests of the Czech Republic s.p., Forest Singular Society in Vizovice, z.s. Thank you.



# VIZO:VICE

pecka život

